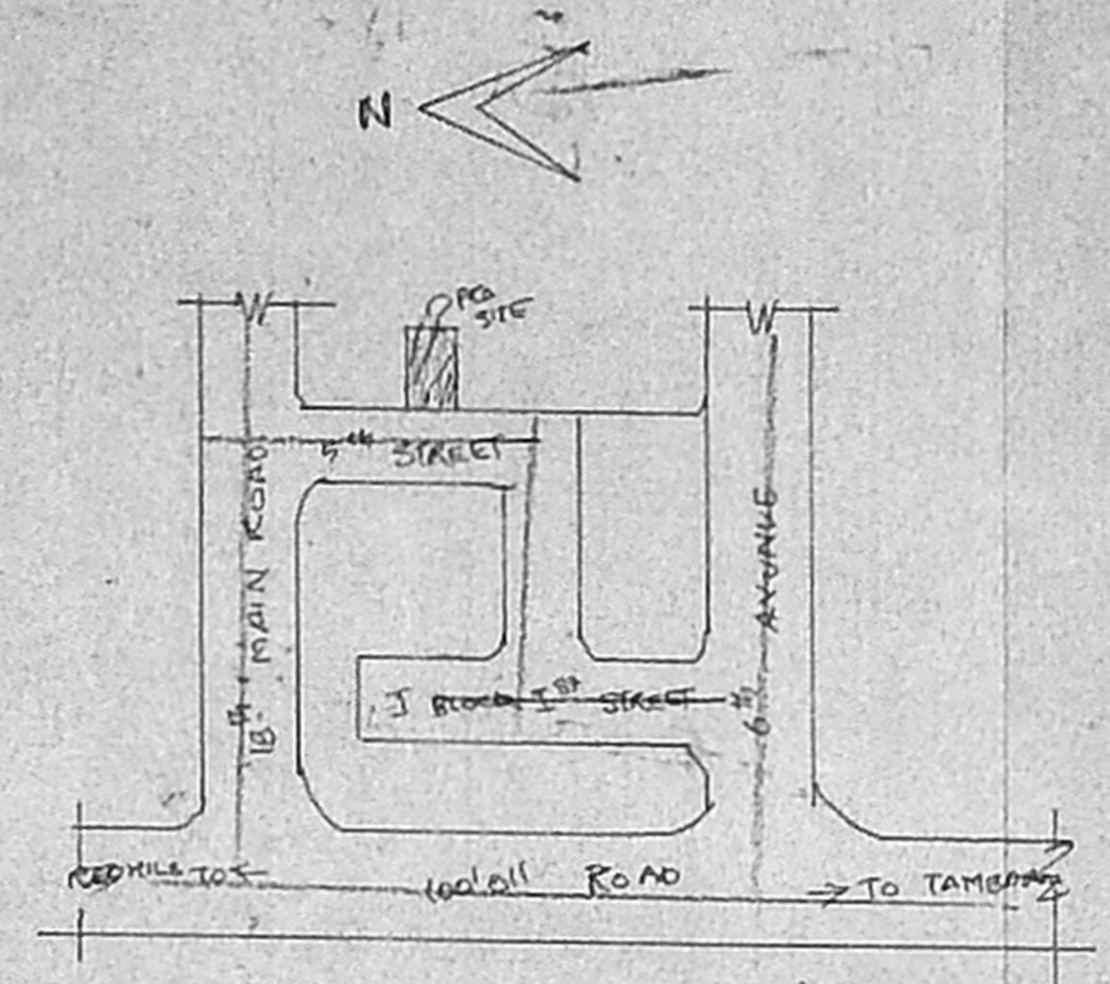
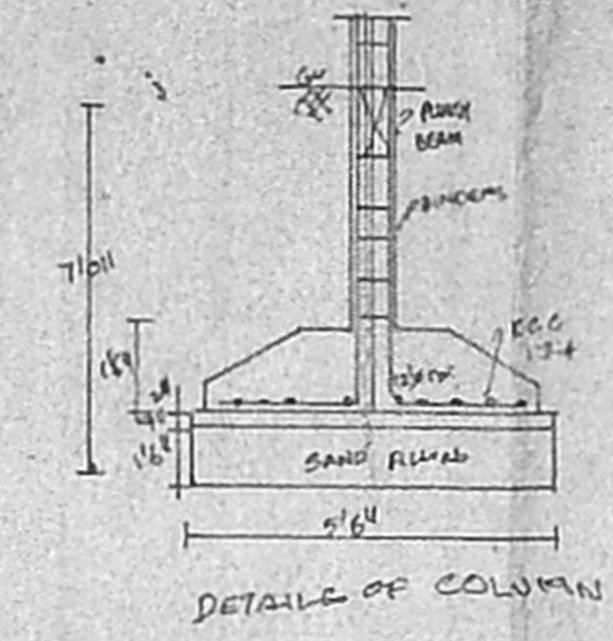
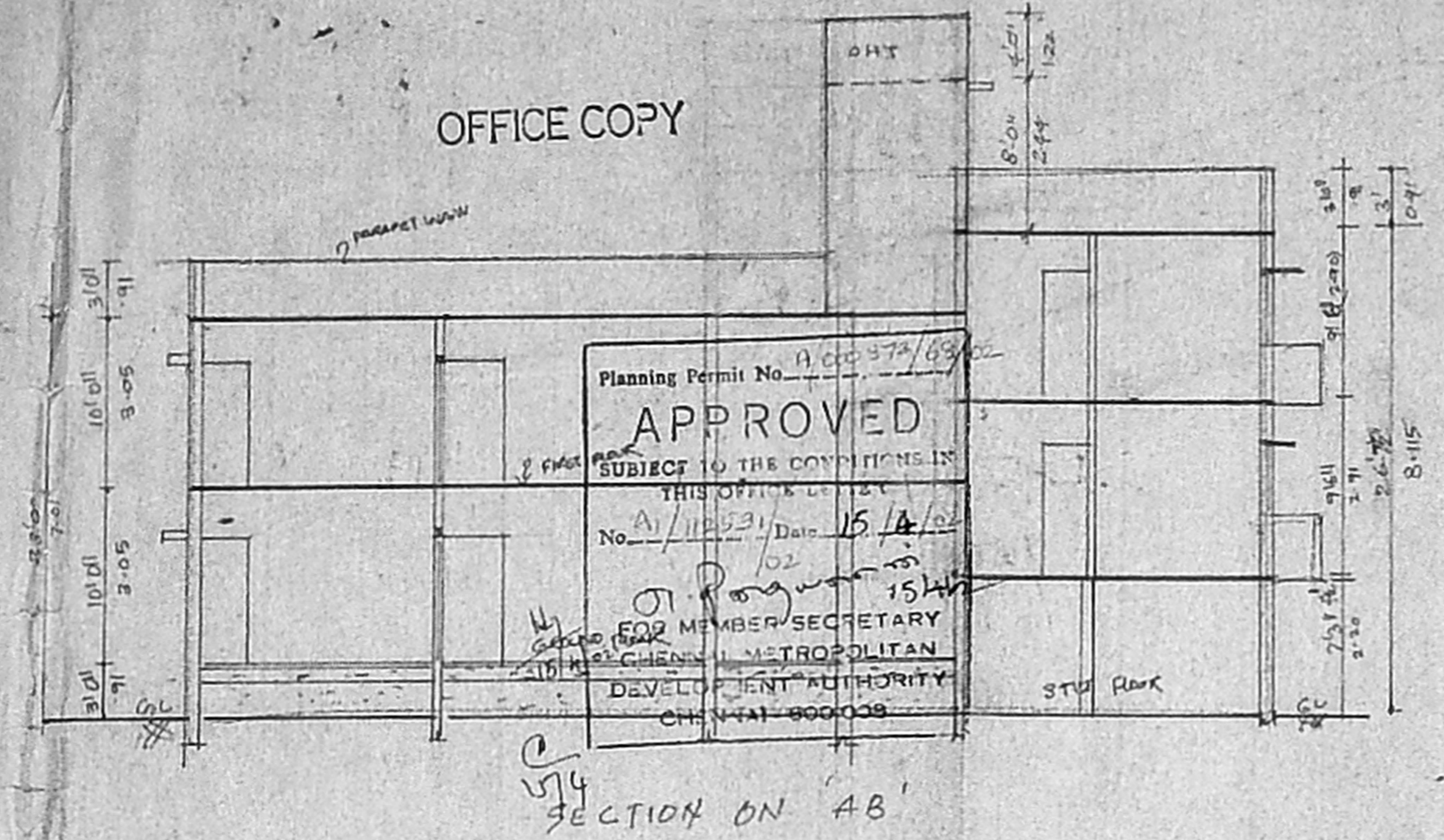


ELEVATION



PLAN SHOWING THE PROPOSED
RESIDENTIAL BUILDING AT *Scouting*
PLOT NO 1796, IN SURVEY NO 141/3
PART OF VILLIVAKKAM VILLAGE,
I BLOCK, 5TH STREET,
CORPORATION OF CHENNAI
ZONE NO. V, DIVISION NO. 64.

SPECIFICATION
FOUNDATION IN R.C.C 1:2:4 MIX
BRICK WORK IN CEMENT MORTAR 1:5 MIX
PLASTER IN CEMENT MORTAR 1:3:6
ALL R.C.C WORK 1:2:4 MIX
FLOORING CONCRETE 1:2:8 MIX
ROOF FINISHING WITH MOSAIC TILES
JOINERIES ARE IN COUNTRY WOOD
FINISHING WITH WIRE BRASS PAINT

JOINERIES

DOOR	D	3'3" x 7'0"	1008 x 213
	D	3'0" x 7'0"	91 x 213
	D	2'6" x 7'0"	76 x 213
WINDOW	W	4'6" x 4'8"	107 x 107
	W	4'0" x 4'0"	100 x 100
	W	3'6" x 4'0"	91 x 100
VENTILATOR	V	2'6" x 2'6"	76 x 76

AREA DETAILS

PLOT EXTENT	3150.00	292.64
GROUND FLOOR	1892.00	129.32
FIRST FLOOR	2010.00	186.73
SECOND FLOOR (Above Stilt)	612.00	56.86
CAR PARK AREA	528.00	49.05
PLOT COVERAGE	63.81	421.96
F.S.I	1.28	

COLOUR INDEX

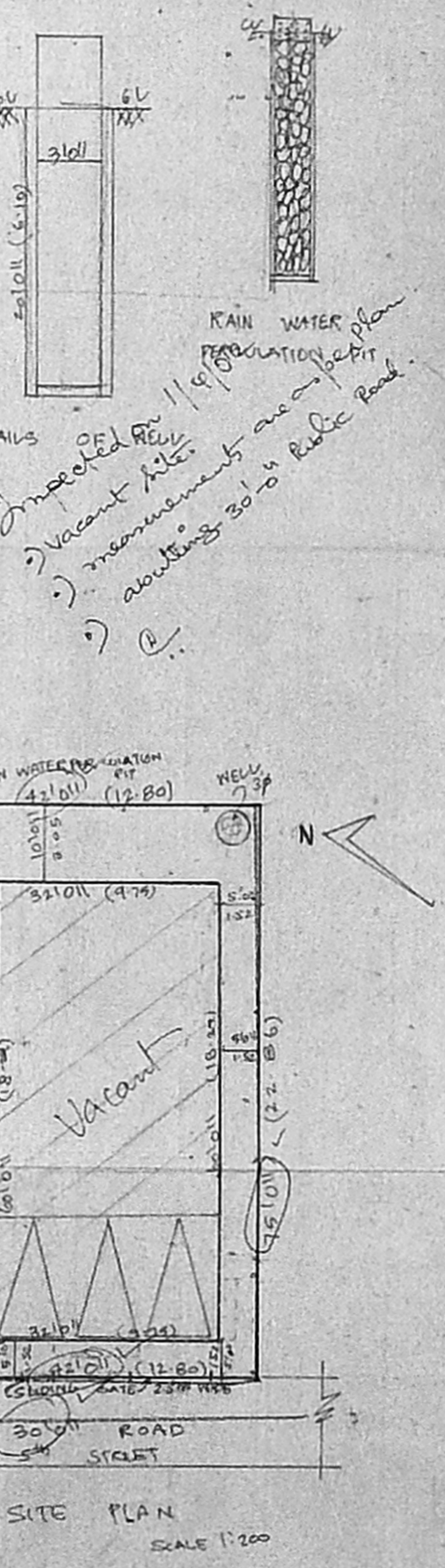
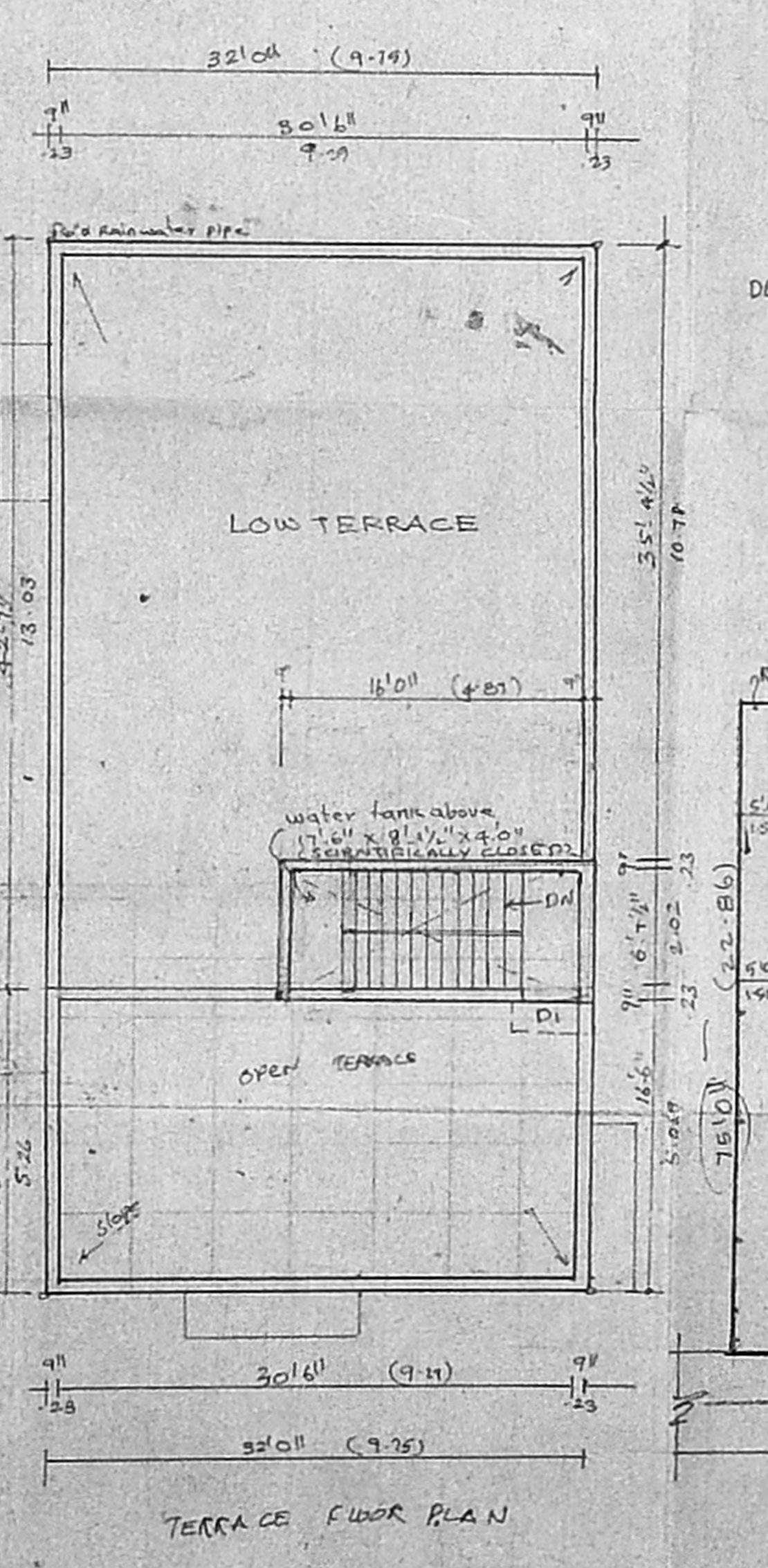
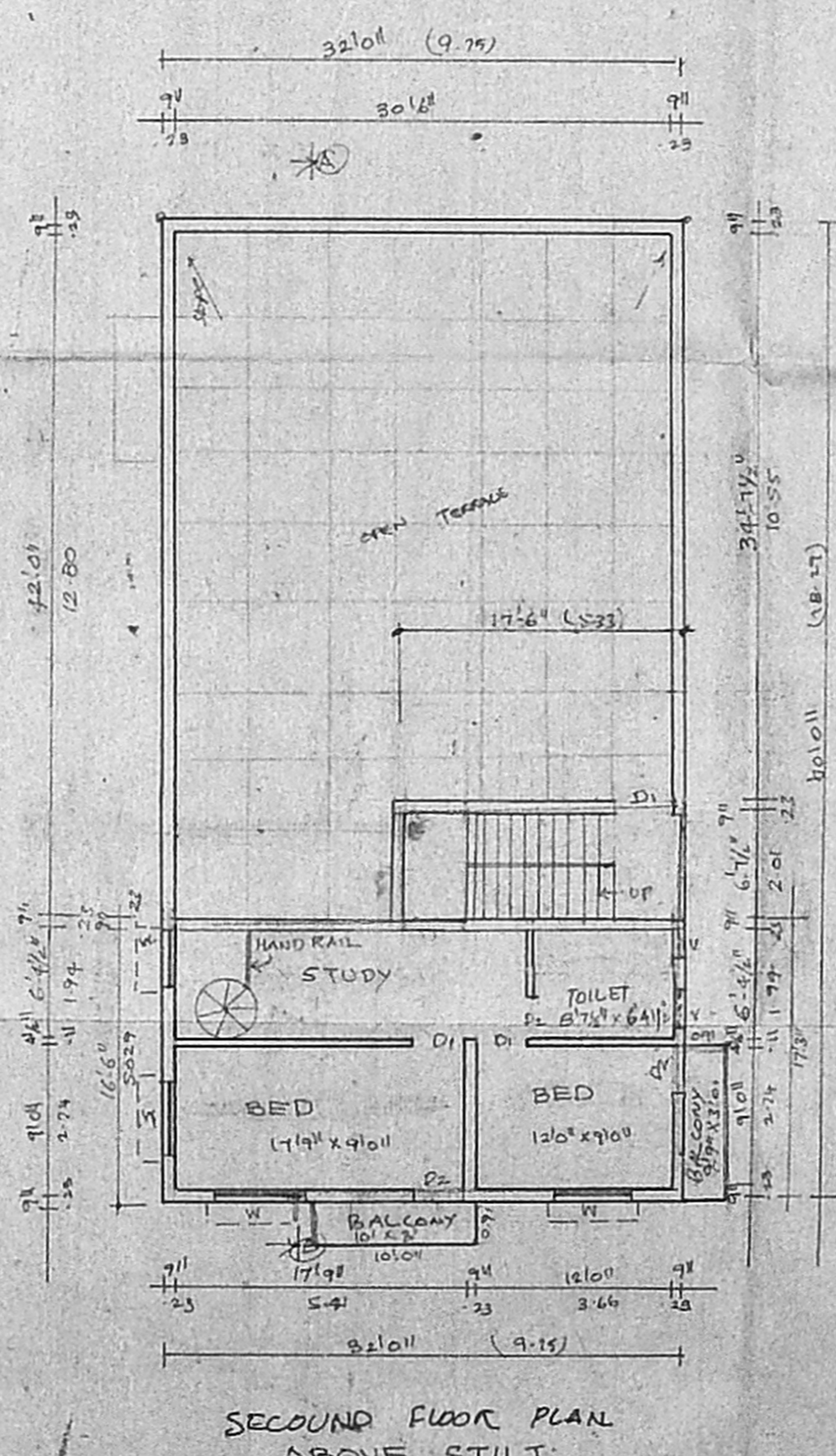
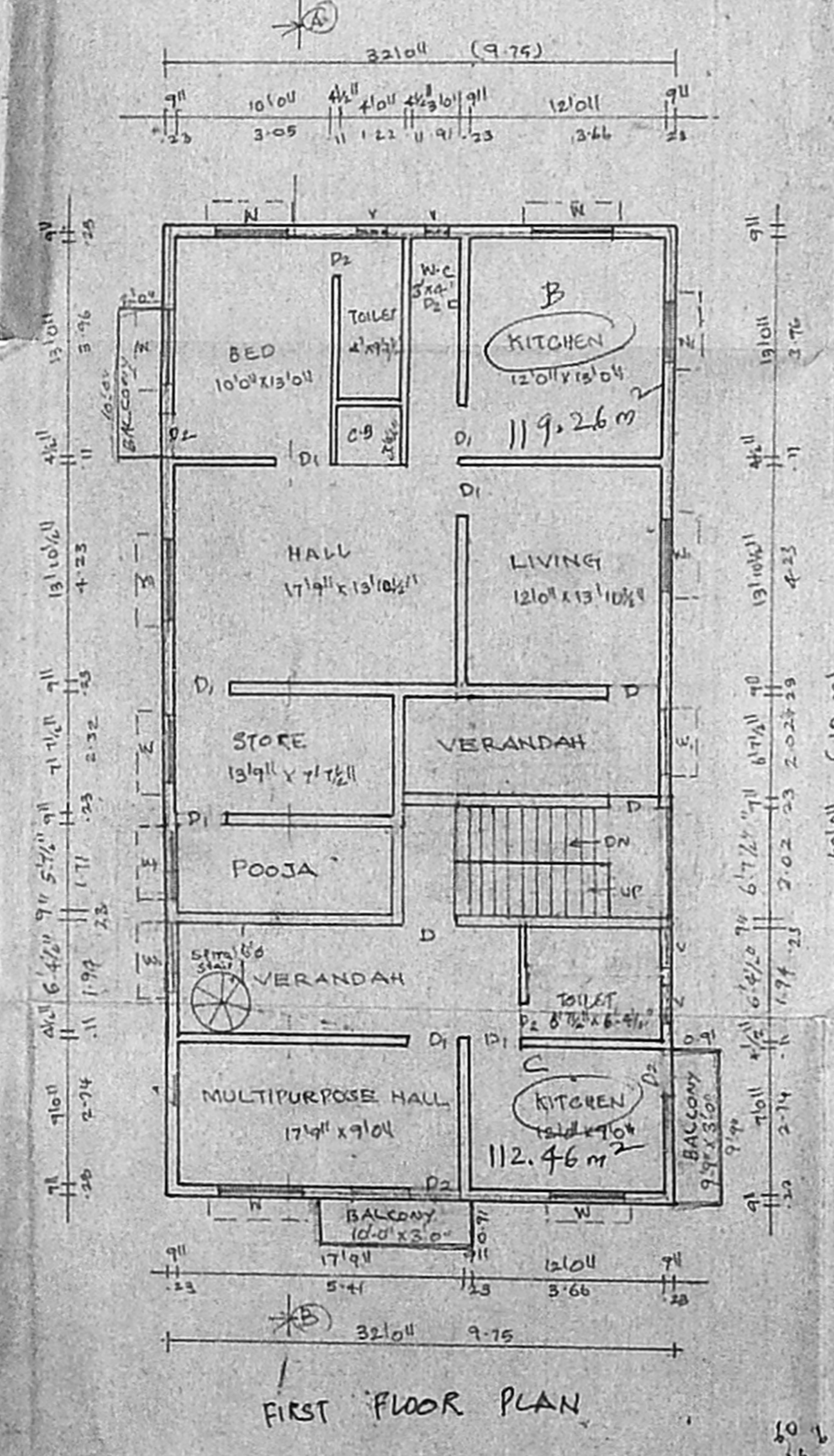
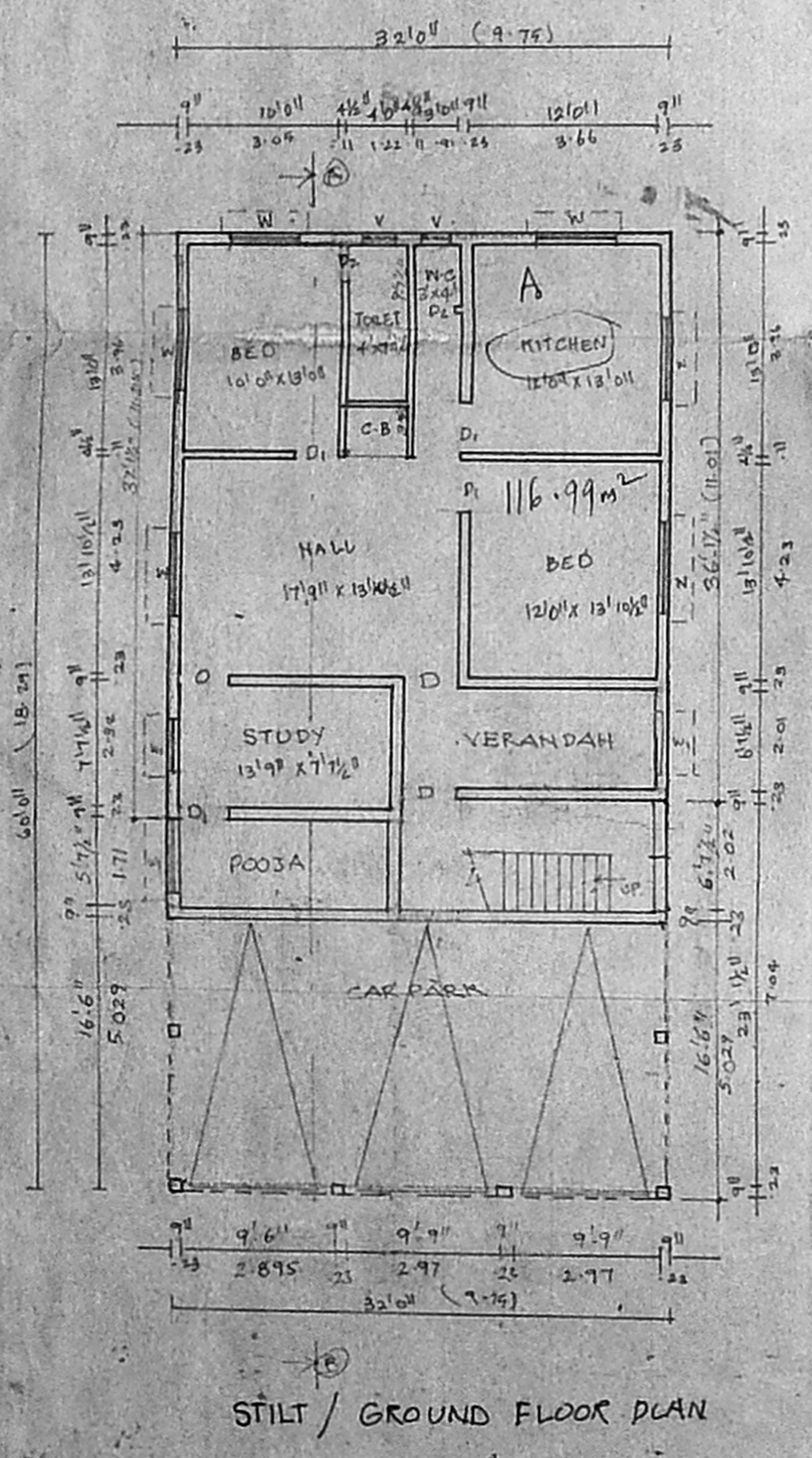
BOUNDARY = [Symbol] ROAD = [Symbol]

PROPOSED = [Symbol]

OWNER

[Signature]

S. SUNDARAM, L.C.E.
Licensed Surveyor, C.I.No. 11, No. 27/200F/1200
CORPORATION OF CHENNAI AND CMOA
AND CONSULTING ENGINEER
21, VAMAR STREET, CHENNAI-5
LICENSED SURVEYOR



DETAILS OF RAIN WATER
1) Proposed Rain Water
2) Vacant site
3) monuments are on site
about 30' to 40' in size

43.6